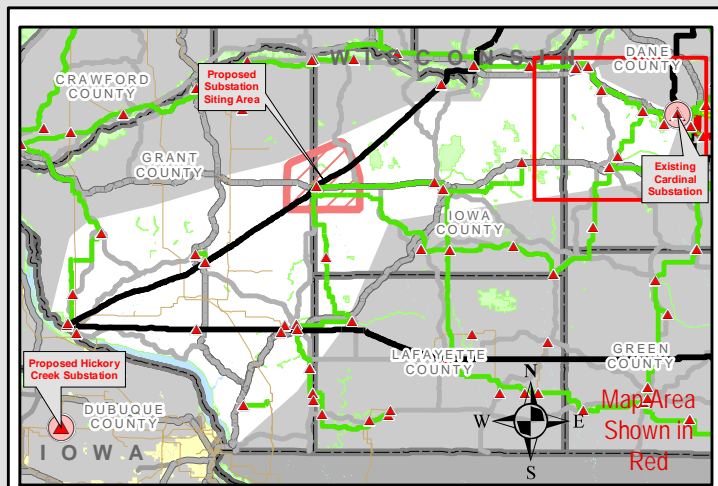


CARDINAL-HICKORY CREEK WISCONSIN STUDY AREA DANE COUNTY



Transmission Facilities

Transmission Sites

- ▲ Substation/Switching Yard
- ▲ Non-ATC Substation

Transmission Lines

69 kV	138 kV	345 kV
Single Circuit	Single Circuit	Single Circuit
Double Circuit	Double Circuit	Double Circuit

— Non-ATC Transmission Line

▲ Proposed Substation

Current Study Area

SEPTEMBER 2014

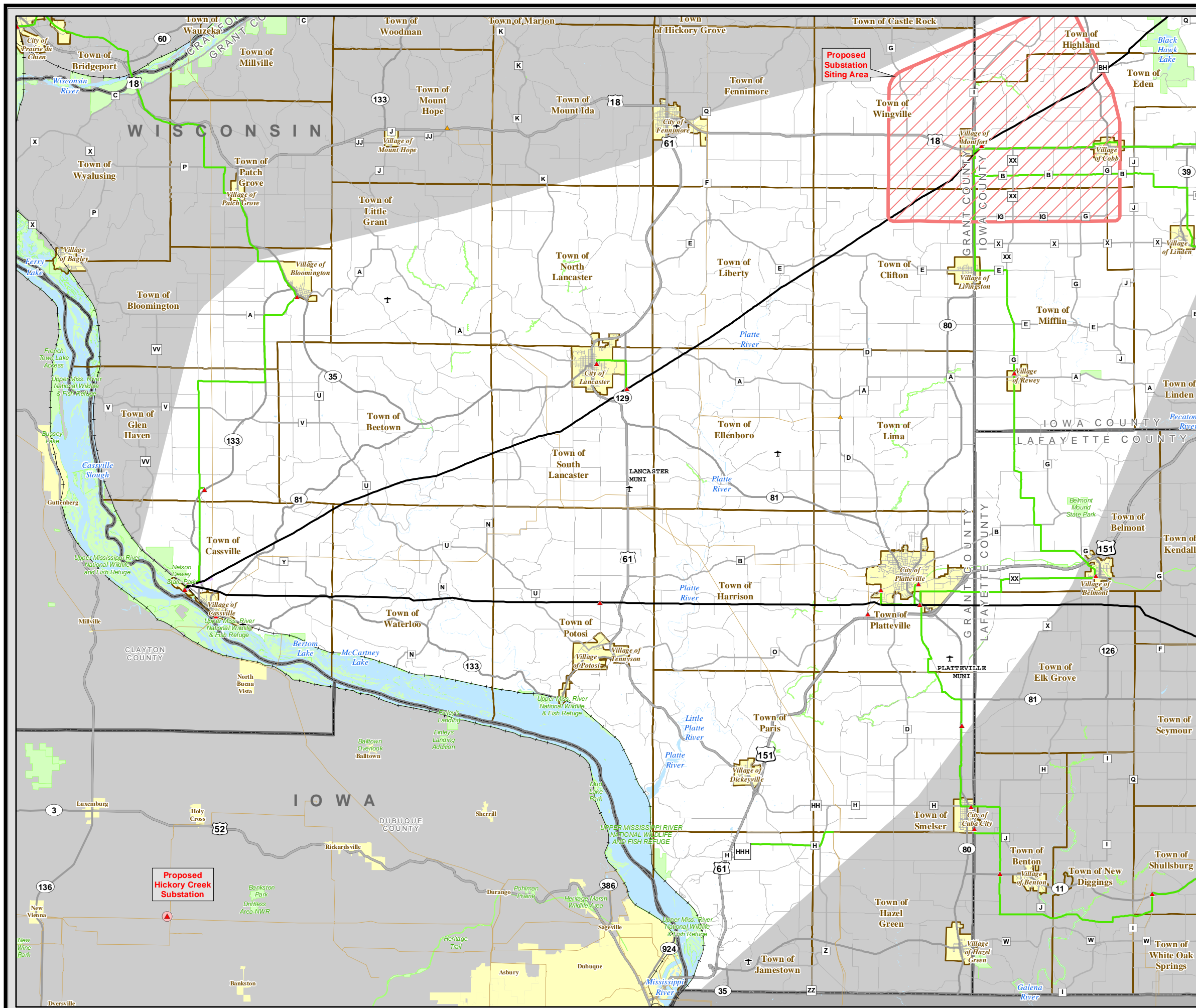
- Federal/State Land Areas
- City/Village
- Open Water

Base Map Data Sources: ATC, WDNR, MDNR, PSCW, WDOA, ESRI.

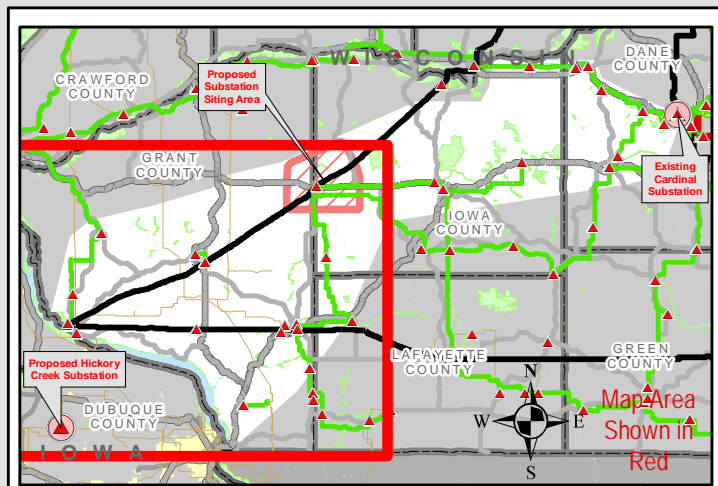
0 2.5 5
Miles

The information presented in this map document is advisory and is intended for reference purposes only. American Transmission Company owned and operated facility locations are approximate.





CARDINAL-HICKORY CREEK WISCONSIN STUDY AREA GRANT COUNTY



Transmission Facilities

Transmission Sites

- ▲ Substation/Switching Yard
- ▲ Non-ATC Substation

Transmission Lines

69 kV	138 kV	345 kV
Single Circuit	Single Circuit	Single Circuit
Double Circuit	Double Circuit	Double Circuit
Non-ATC Transmission Line		

▲ Proposed Substation

Current Study Area Proposed Substation Siting Area

SEPTEMBER 2014

- Federal/State Land Areas
- City/Village
- Open Water

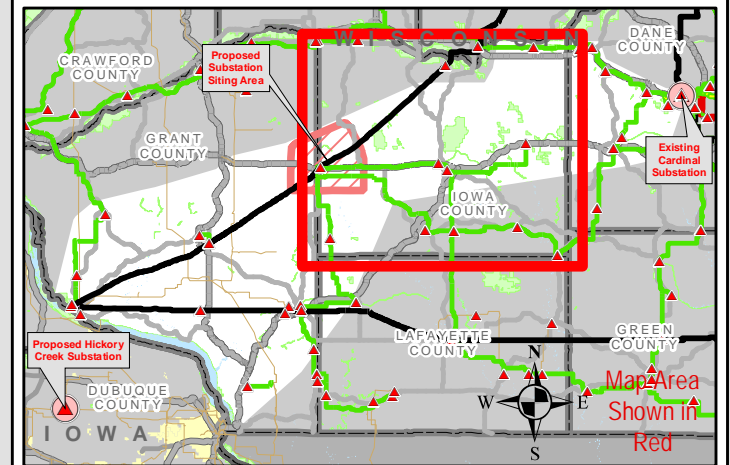
Base Map Data Sources: ATC, WDNR, MDNR, PSCW, WDOA, ESRI.

0 2.5 5 Miles

The information presented in this map document is advisory and is intended for reference purposes only. American Transmission Company owned and operated facility locations are approximate.



CARDINAL-HICKORY CREEK WISCONSIN STUDY AREA IOWA COUNTY



Transmission Facilities

Transmission Sites

- ▲ Substation/Switching Yard
- ▲ Non-ATC Substation

Transmission Lines

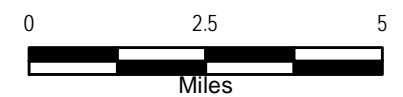

- 69 kV
 - Single Circuit
 - Double Circuit
- 138 kV
 - Single Circuit
 - Double Circuit
- 345 kV
 - Single Circuit
 - Double Circuit
- Non-ATC Transmission Line

Proposed Substation

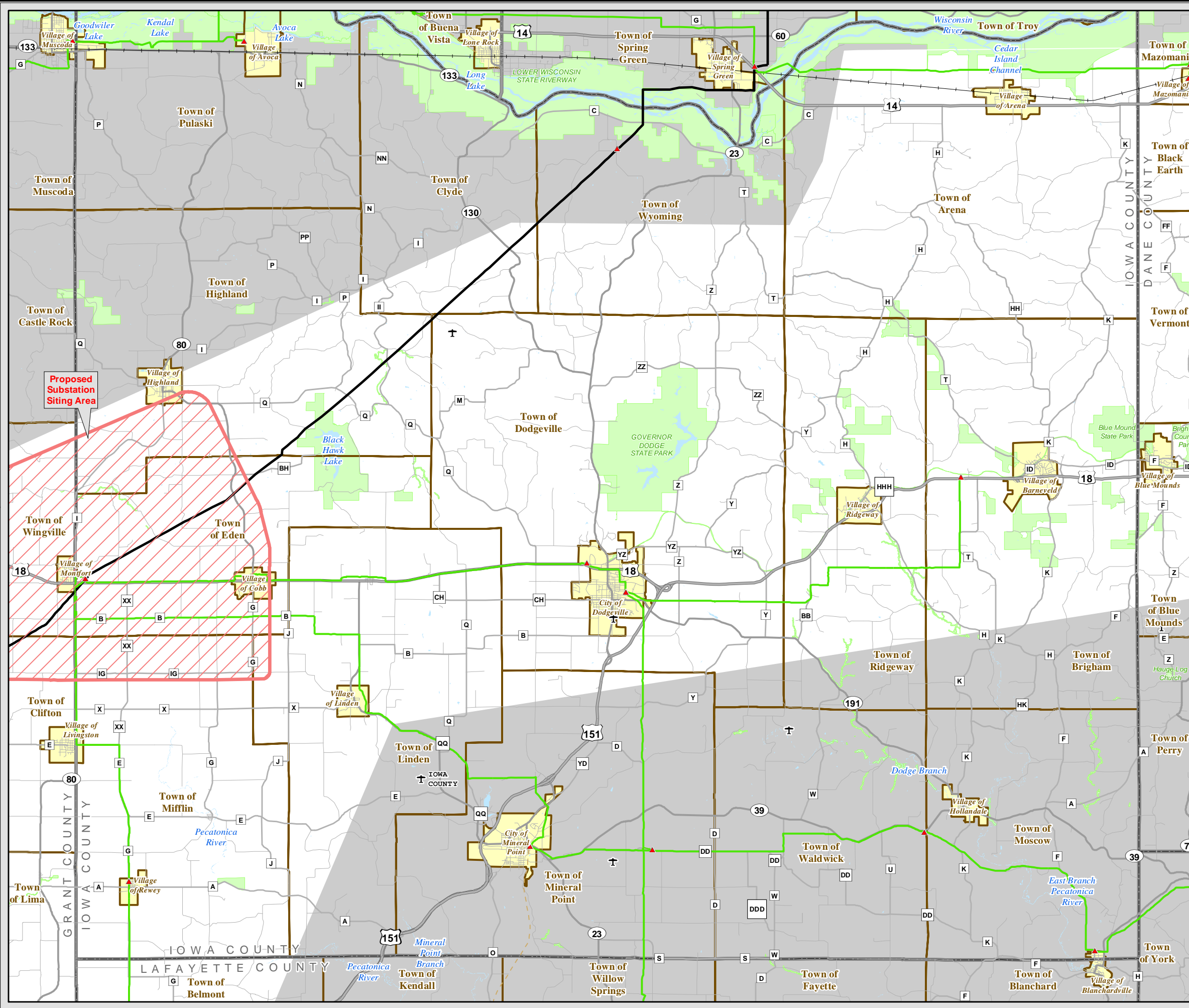
Current Study Area

Proposed Substation
Siting Area

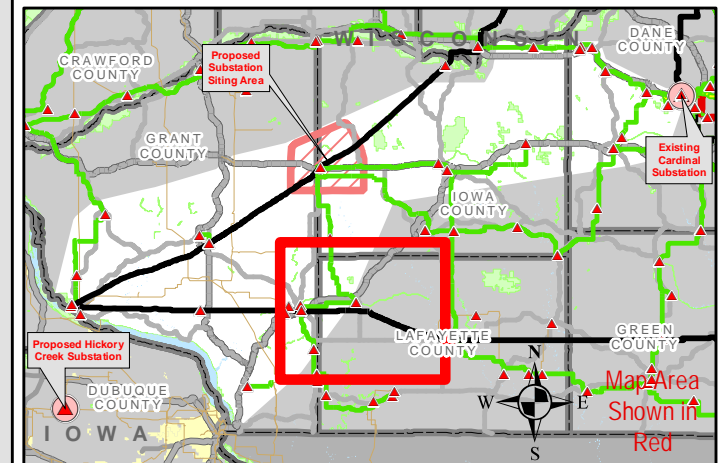
SEPTEMBER 2014



The information presented in this map document is advisory and is intended for reference purposes only. American Transmission Company owned and operated facility locations are approximate.



CARDINAL-HICKORY CREEK WISCONSIN STUDY AREA LAFAYETTE COUNTY



Transmission Facilities

Transmission Sites

- ▲ Substation/Switching Yard
- ▲ Non-ATC Substation

Transmission Lines

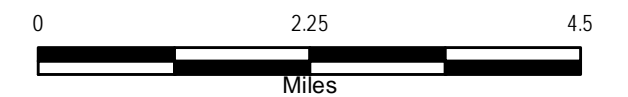
- | | | |
|---------------------------|----------------|----------------|
| 69 kV | 138 kV | 345 kV |
| Single Circuit | Single Circuit | Single Circuit |
| Double Circuit | Double Circuit | Double Circuit |
| Non-ATC Transmission Line | | |

- ▲ Proposed Substation

Current Study Area

SEPTEMBER 2014

- Green Line: Federal/State Land Areas
 - Yellow Line: City/Village
 - Blue Line: Open Water
- Base Map Data Sources: ATC, WDNR, MDNR, PSCW, WDOA, ESRI.



The information presented in this map document is advisory and is intended for reference purposes only. American Transmission Company owned and operated facility locations are approximate.

